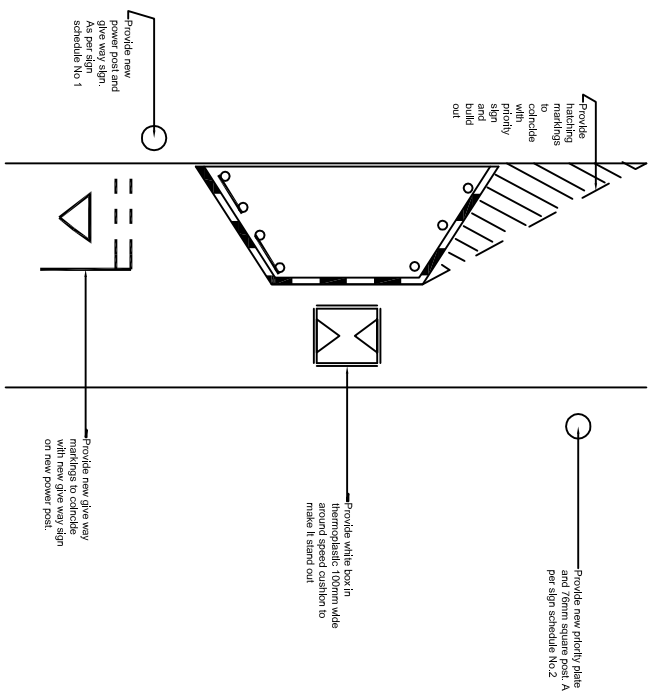
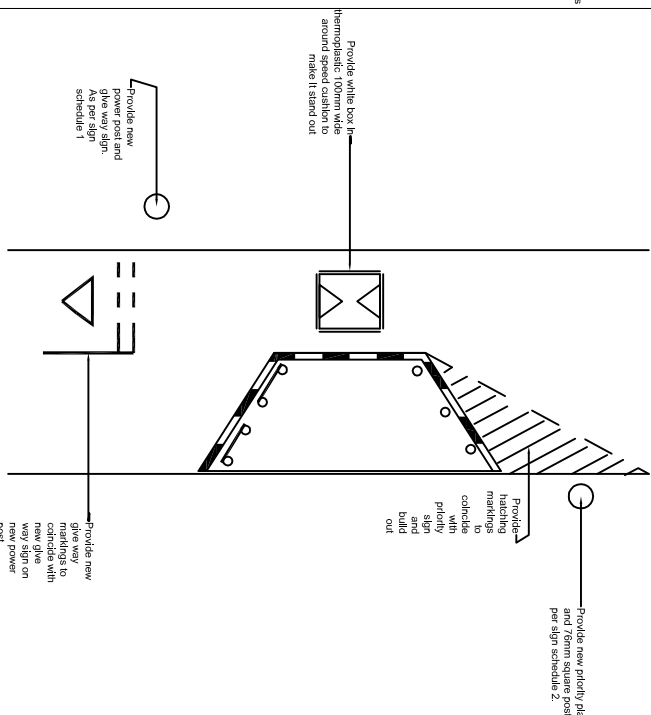


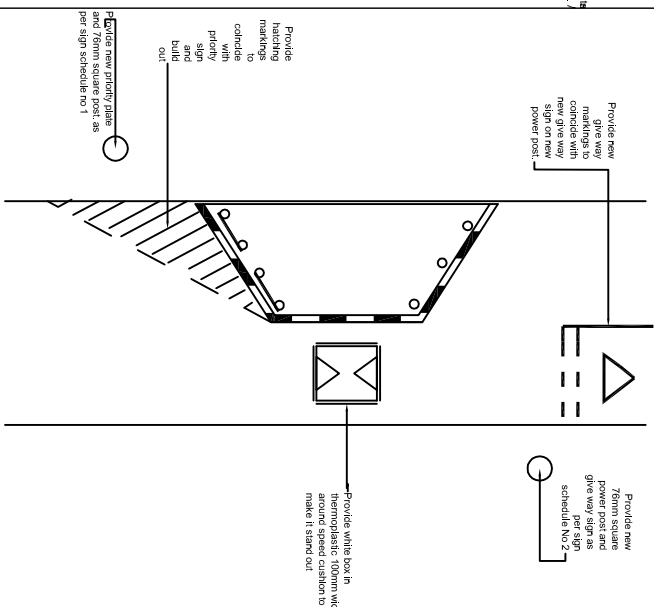
Build Out Lining Location 1



Build Out Lining Location 2



Build Out Lining Location 3



Reproduced from Ordnance Survey material with the permission of Ordnance Survey on behalf of the Controller of the Majesty's Stationery Office. Ordnance Survey (the Ordnance Survey) is an exempted body from the provisions of the Copyright, Designs and Patents Act 1988 and any regulations thereunder. Ordnance Survey is a trading name of the Ordnance Survey, a body corporate incorporated in England and Wales. Ordnance Survey is a registered trademark of the Ordnance Survey. Ordnance Survey is a registered trademark of the Ordnance Survey. Ordnance Survey is a registered trademark of the Ordnance Survey. Ordnance Survey is a registered trademark of the Ordnance Survey.

NOTE:- Give way markings to start a minimum of 3.5m from edge of buildout

Rev/ Amtt	Approved By			Description Of Amendments
	Name	Date	Sign	
0/-	A.Gleason	09/14/14	<i>A. Gleason</i>	

Durham
County Council

Terry Collins
Corporate Director
Neighbourhood Services
County Hall
Durham
DH1 5UQ

Project	South Moor Traffic Calming		
Drawing	Build Out Signing and Lining		
A4 Landscape Scale	Project/Drawing No.		Rev. 0/-